






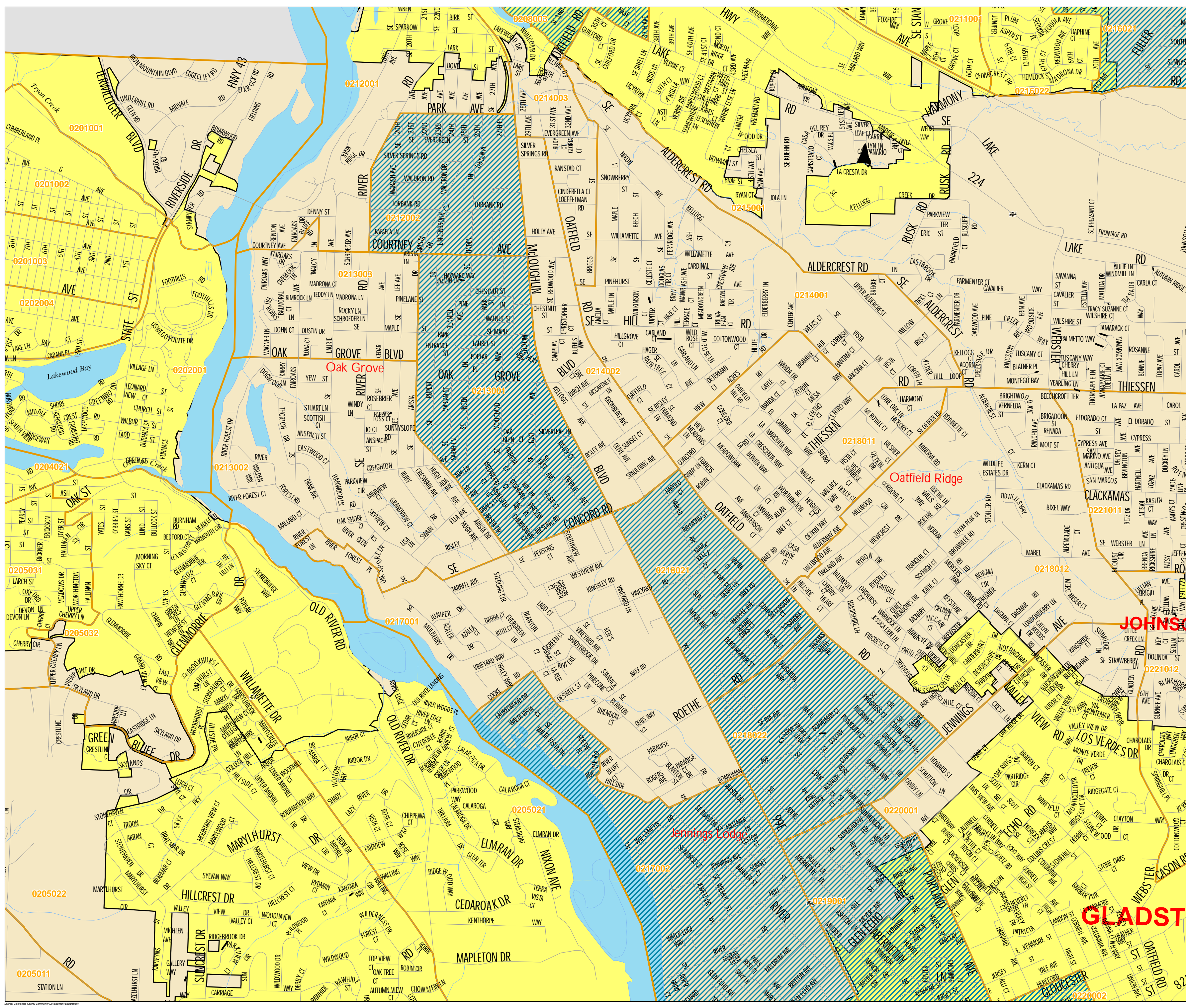


Clackamas County 2000 Census Block Areas Low to Moderate Income Areas


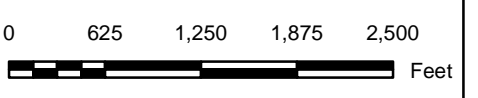
Sheet 3 of 12

Map Description

-  Streets & Highways
-  Rivers, Streams & Creeks
-  >46% of Population Low/Moderate Income
-  Block Group Boundaries
-  City Boundaries
-  Lakes & Rivers
-  Clackamas County



Preliminary Map



The information on this map was derived from digital databases from Clackamas County GIS. Care was taken in the creation of this map but is provided "as is". Clackamas County cannot accept any responsibility for any errors, omissions, or positional inaccuracies, and therefore, there are no warranties which accompany this product. Although information from Land Surveys may have been used in the creation of this product, in no way does this product represent or constitute a Land Survey. Users are encouraged to field verify information on the product before making any decisions.

CCGIS | kjenrhe | u:\arcdesktop\projct\cc-commdev\area3\lowinc.mxd