


















Clackamas Regional Center Area Design Plan

Urban Design Elements

CLACKAMAS COUNTY COMPREHENSIVE PLAN MAP X-CRC-3

- | | | |
|--|--|---|
|  STUDY AREA BOUNDARY |  STREET CONNECTION |  PARK - OPEN SPACE |
|  COMMITTED ROAD |  LOCAL STREET GRID |  GREENWAY TRAIL |
|  MAIN STREET |  OFF-STREET PEDESTRIAN LINKAGE |  PLAZA |
|  BOULEVARD |  MULTI-USE PATH |  NATURAL FEATURES |
|  SPECIAL STREET STANDARD |  POTENTIAL COMMUNITY CENTER |  PRIMARY GATEWAY |
| |  GENERAL LOCATION OF NEEDED PARKS |  FREEWAY GATEWAY |