













**Sunnyside Village Plan  
Land Use Plan Map**

**CLACKAMAS COUNTY  
COMPREHENSIVE PLAN  
MAP X-SV-1**

- |   |                    |   |                            |   |                                |
|---|--------------------|---|----------------------------|---|--------------------------------|
|  | Village Commercial |  | Small-Lot Single-Family    |  | Existing Streets               |
|  | Village Office     |  | Standard-Lot Single-Family |  | Required Streets               |
|  | Village Apartments |  | Village Community Service  |   | Pedestrian Accessways & Trails |
|  | Village Townhouse  |  | Resource Protection        |    | Parks                          |