House District 52 in Clackamas County

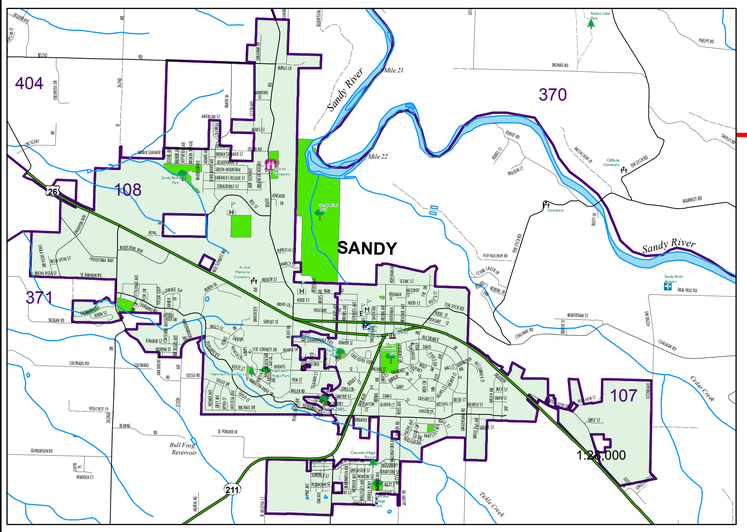

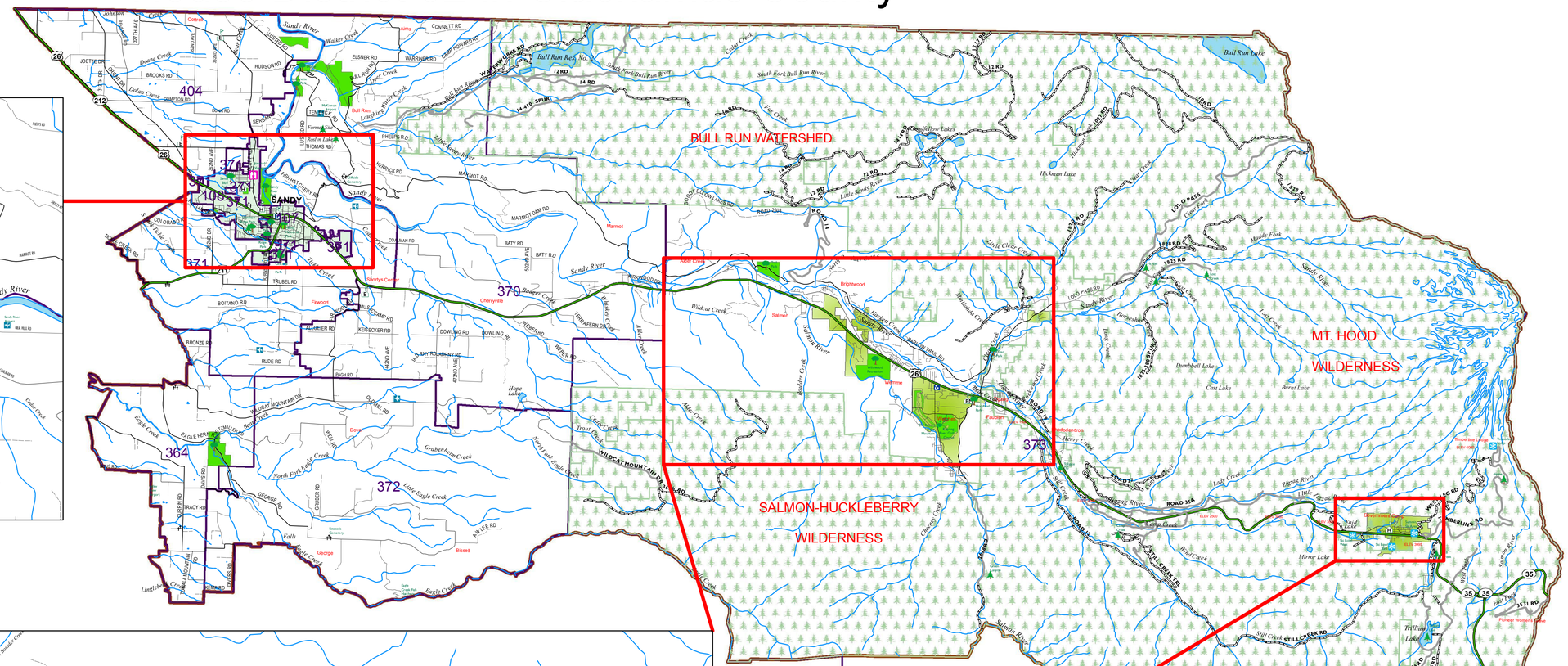

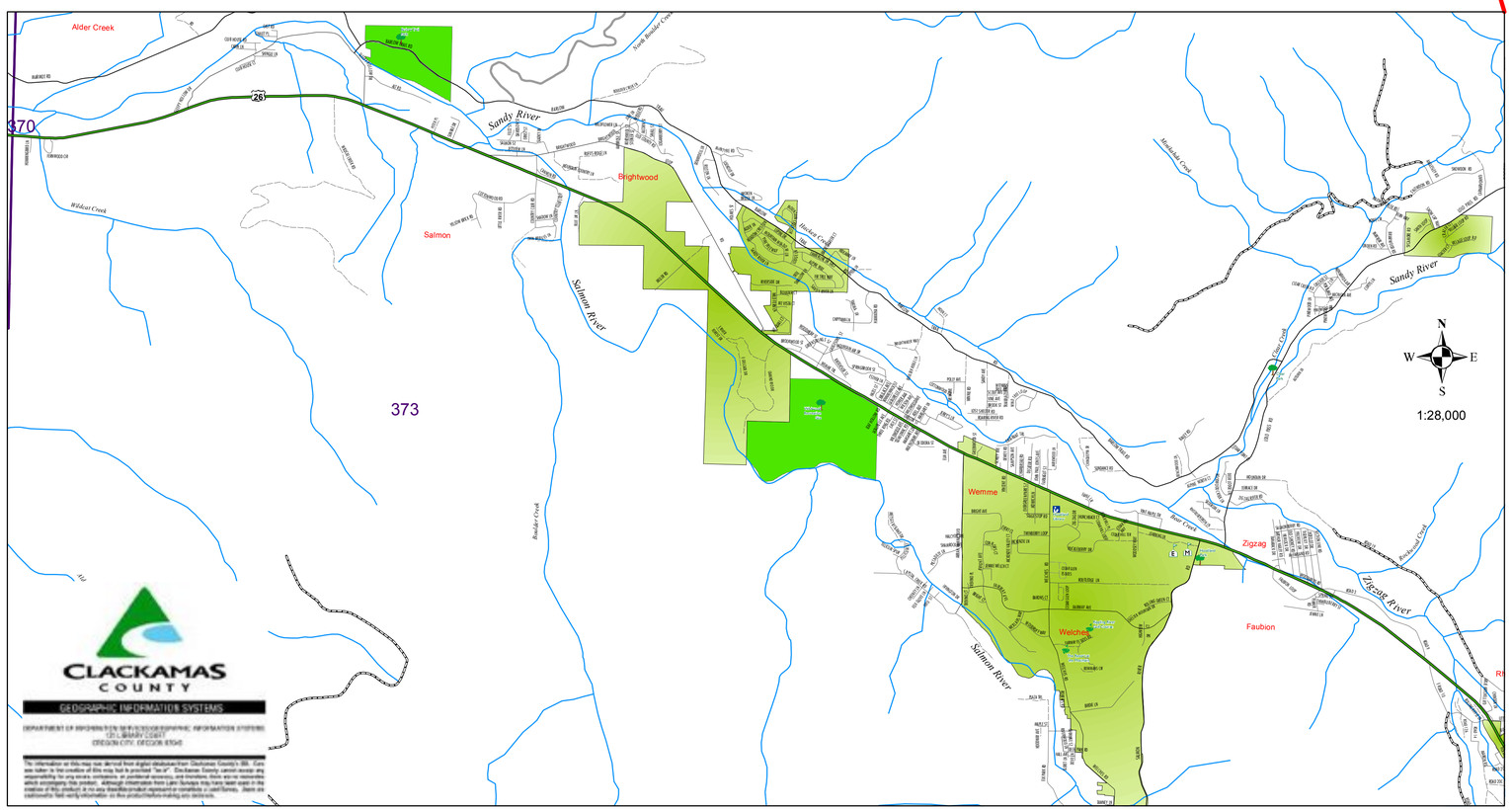

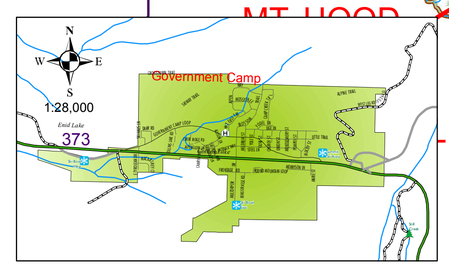

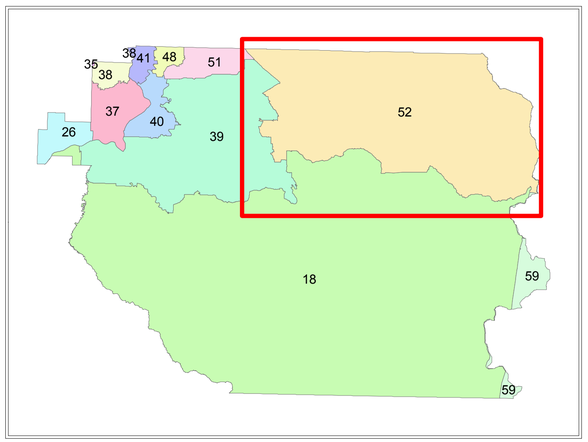

Legend

Streets

- Freeway
- Expressway / State Highway
- Major Arterial / State Highway
- Major Arterial
- Minor Arterial
- Collector
- Connector
- Local
- Private w/ Address
- Alley
- Private w/out Address
- Driveway, School Roads
- Railroad
- Unnamed park roads, school roads
- Trails, ferry crossings
- Forest Service Paved
- Forest Service Aggregate Road
- General dirt, unknown road or trail
- Freeway Ramp

- Mt. Hood National Forest
- Voter Precincts
- City Limits
- Recreation
- Rural Communities
- House District 52

- County Courthouse
- City Hall
- Hospital
- Airport
- Parks (Public)
- Parks (Other)
- Golf Course
- Boat Launch
- Winter Recreation
- Cemetery
- Library
- Ferry Crossing
- Swimming
- Oregon Trail Interp. Center
- Viewing Area
- Elementary School
- Middle School
- High School
- Skills Center
- College / University

CLACKAMAS COUNTY

GEOGRAPHIC INFORMATION SYSTEMS