Attachment 2

Plan and Profile Drawings

LOLO PASS ROAD ACCESS
ALTERNATIVES ANALYSIS STUDY

BARLOW TRAIL OPTION A ALIGNMENT

May 2016 Scale: 1"=600'

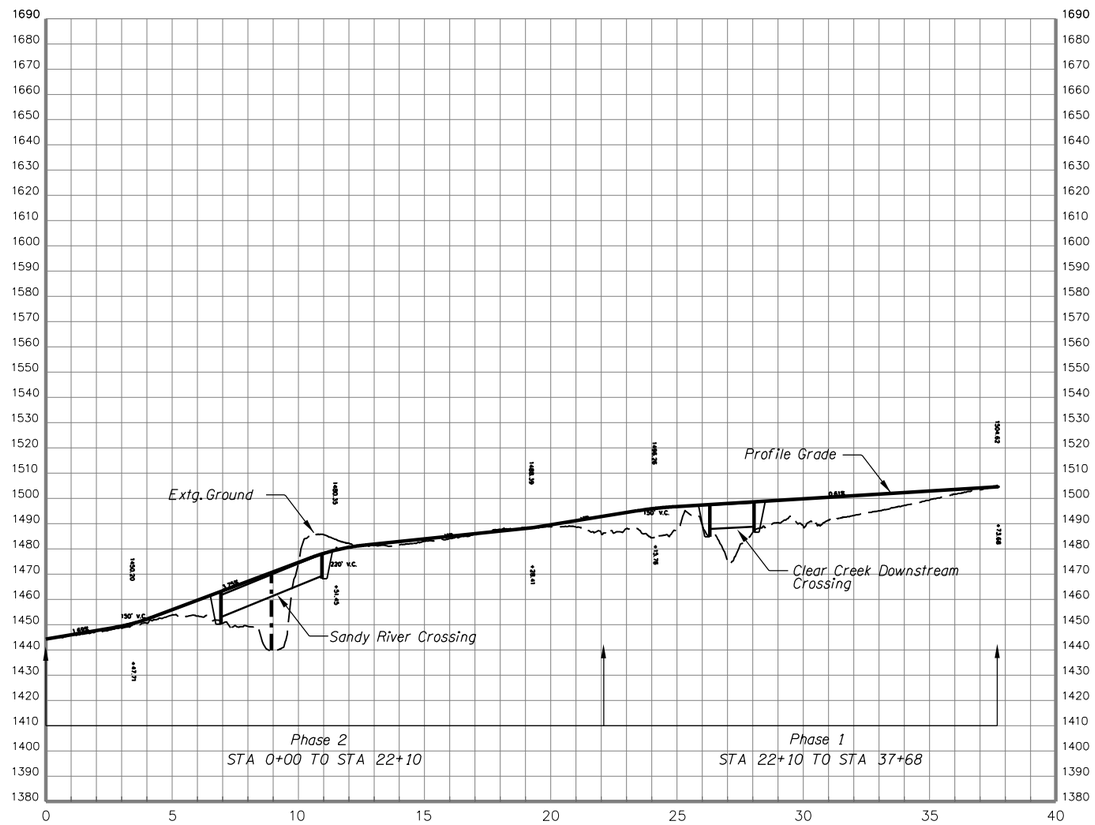

LOLO PASS ROAD ACCESS
ALTERNATIVES ANALYSIS STUDY

BARLOW TRAIL OPTION B ALIGNMENT

May 2016 Scale: 1"=600'

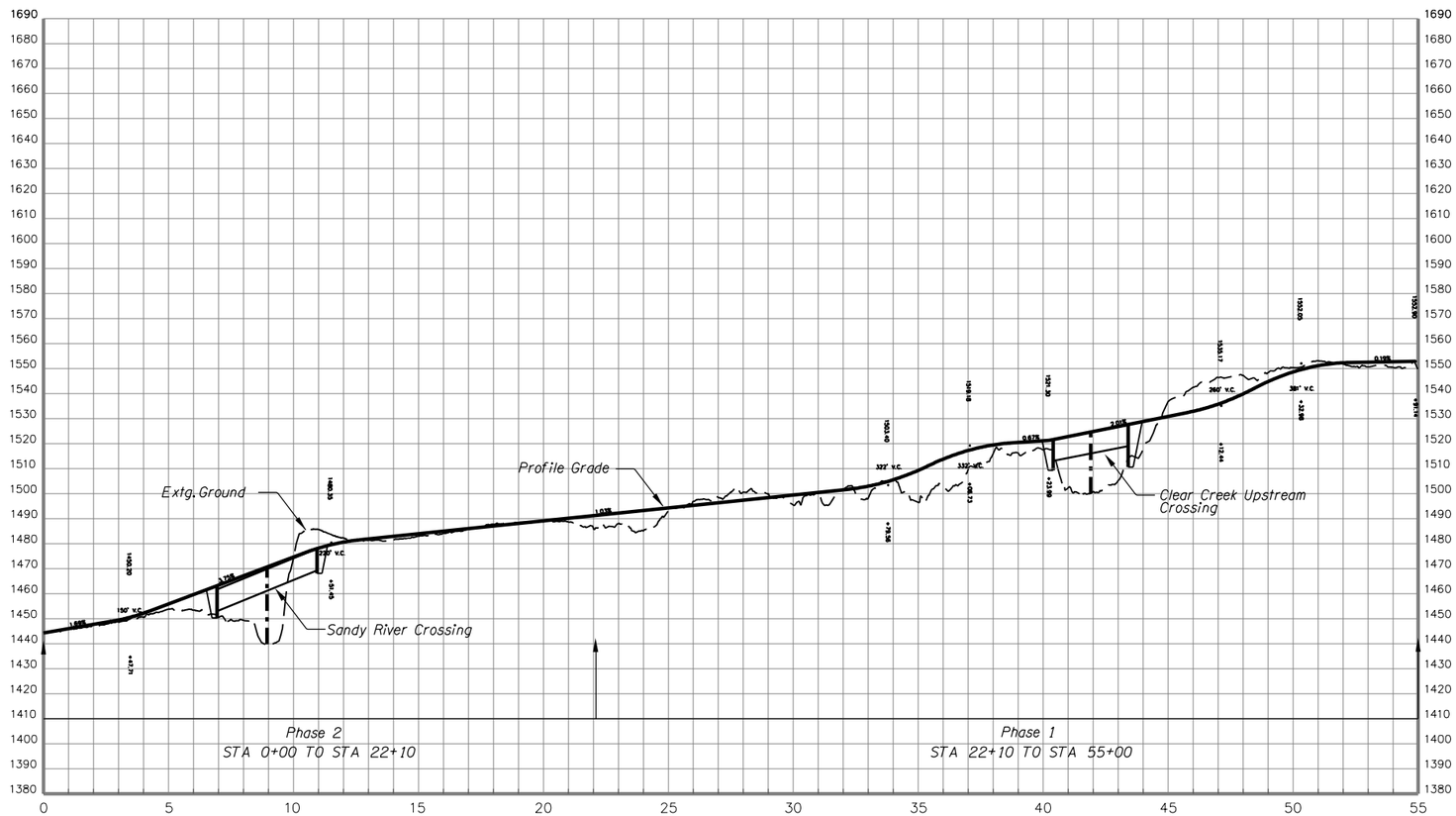

LOLO PASS ROAD ACCESS
ALTERNATIVES ANALYSIS STUDY

BARLOW TRAIL OPTION B ALIGNMENT CRITICAL SECTION
(South Approach to Clear Creek Bridge)
May 2015 Scale: 1"=600'

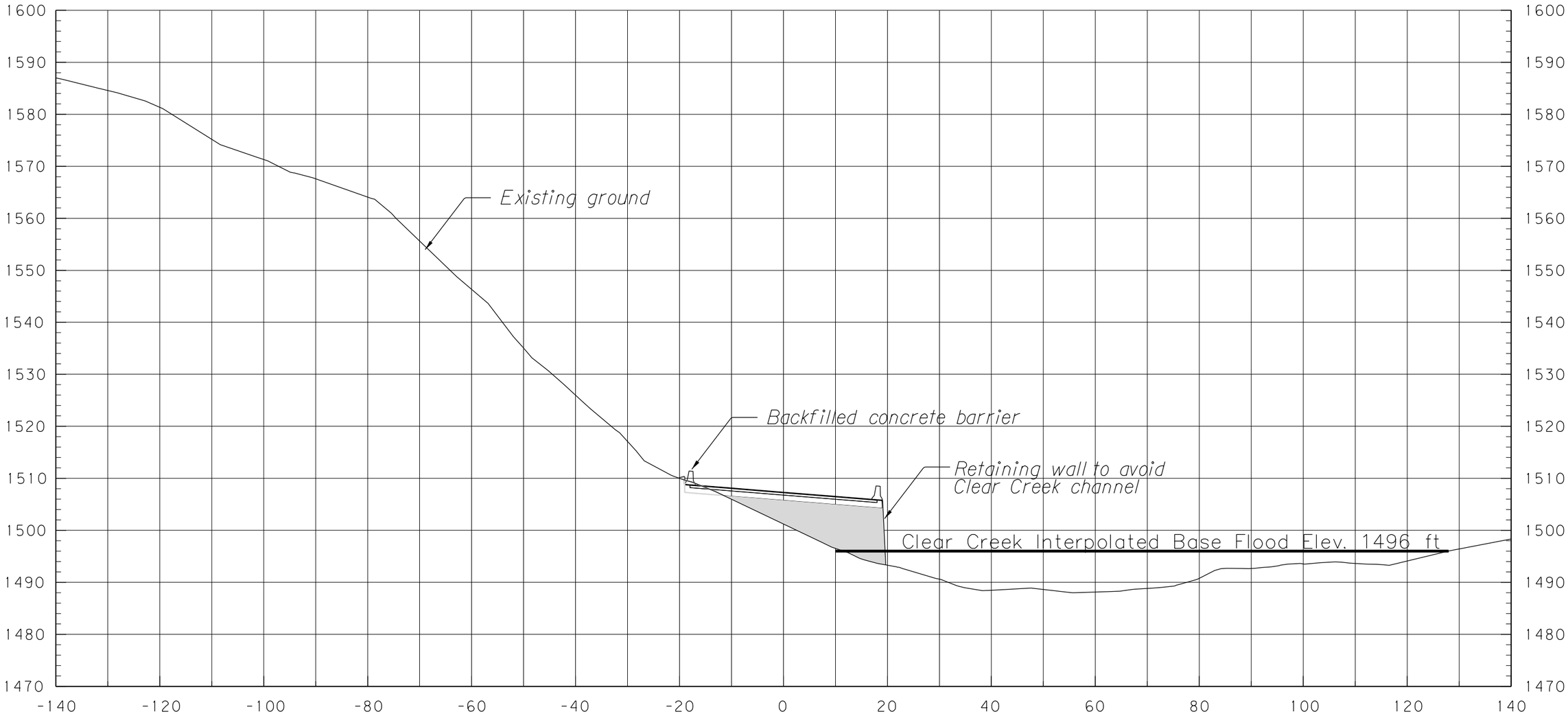

LOLO PASS ROAD ACCESS
ALTERNATIVES ANALYSIS STUDY

BARLOW TRAIL OPTION 2 UPSTREAM ALIGNMENT
Retaining Wall Profile
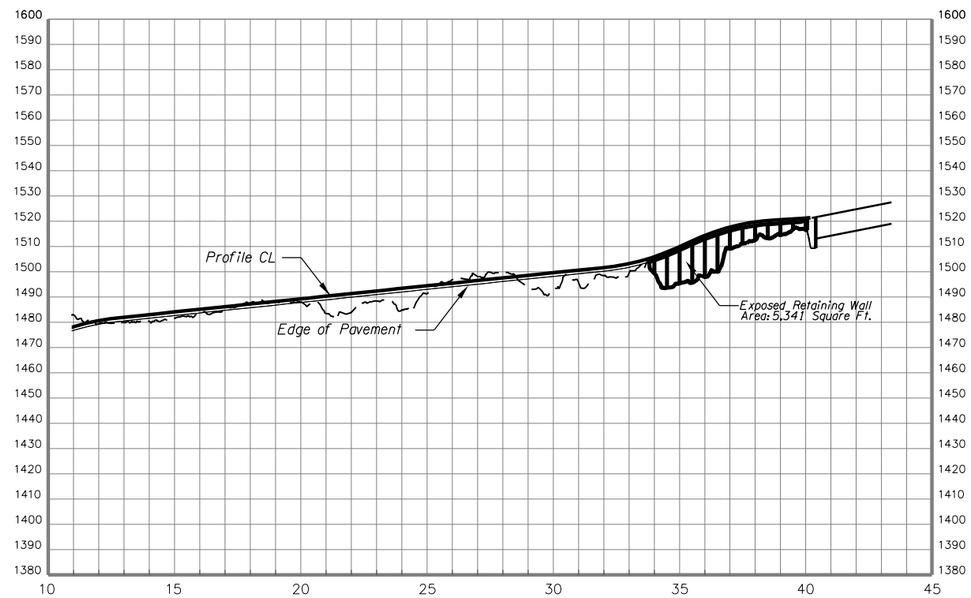
May 2016 Scale: 1"=600'